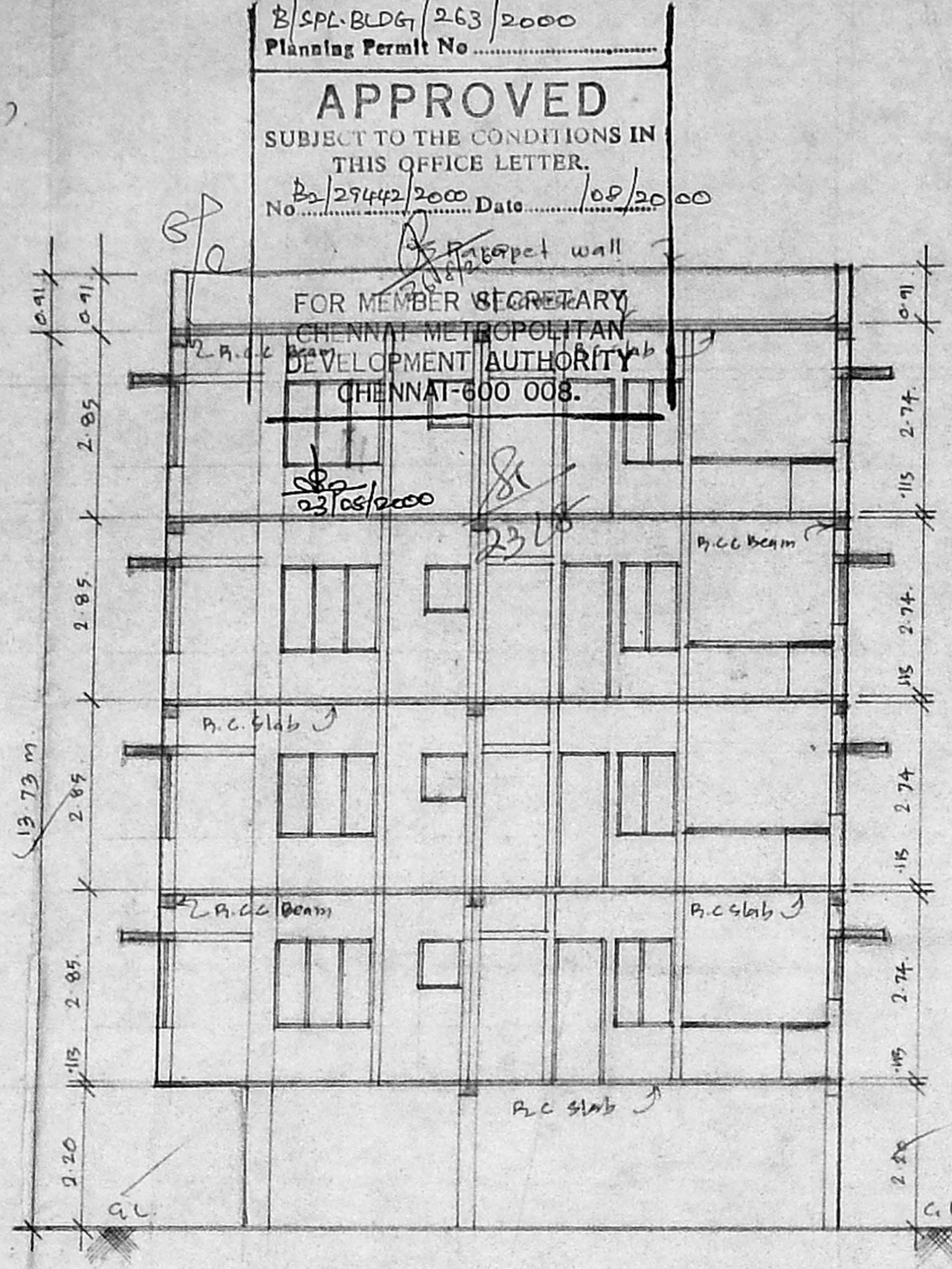
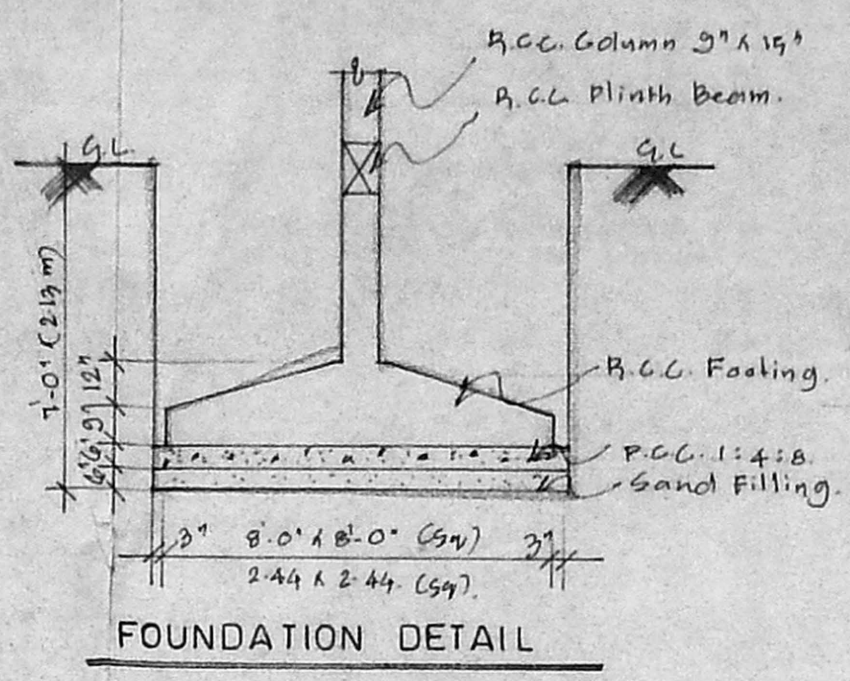


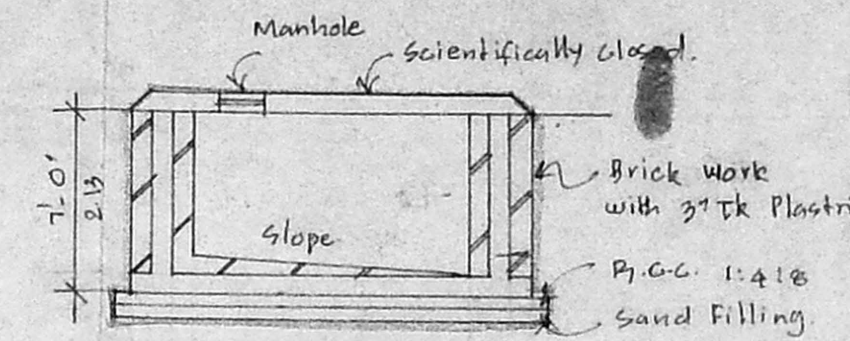
ELEVATION



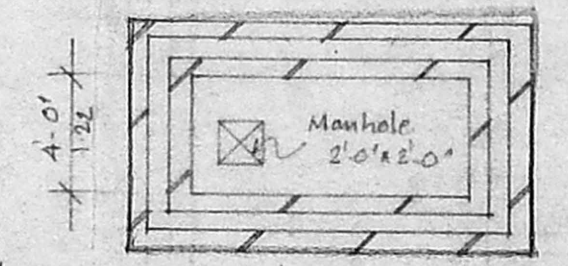
SECTION - X X



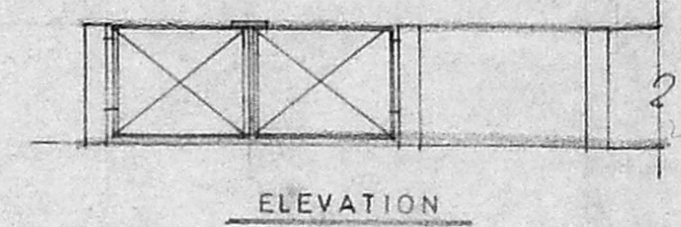
FOUNDATION DETAIL



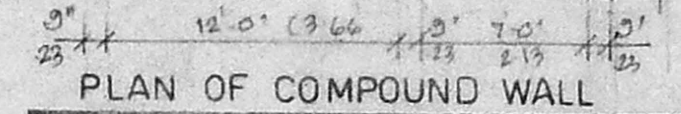
SECTION



PLAN OF SUMP

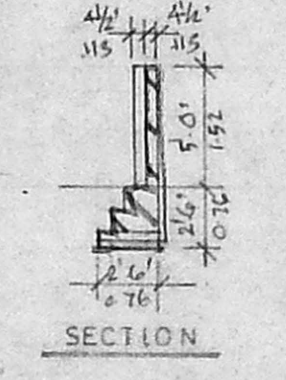


ELEVATION

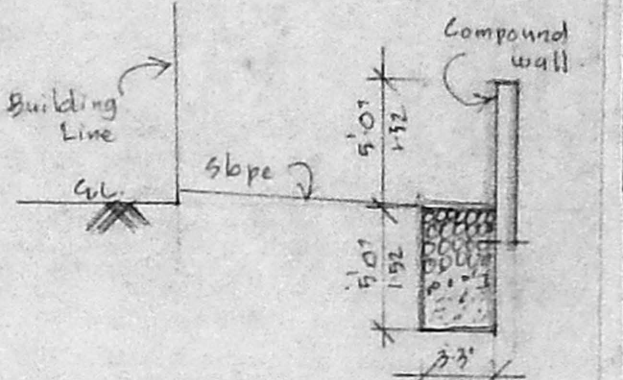


PLAN OF COMPOUND WALL

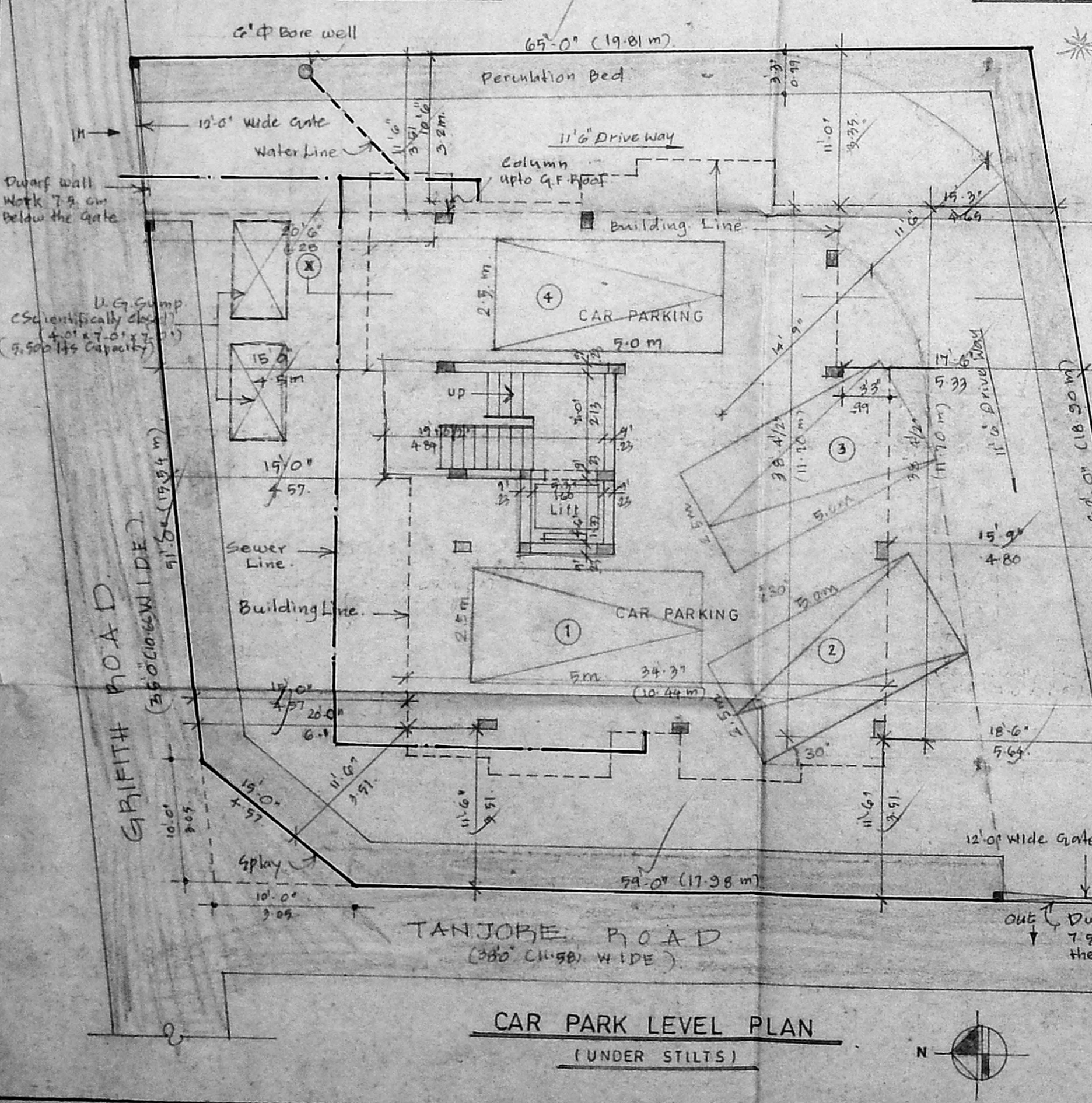
KEY PLAN
N.T.S.



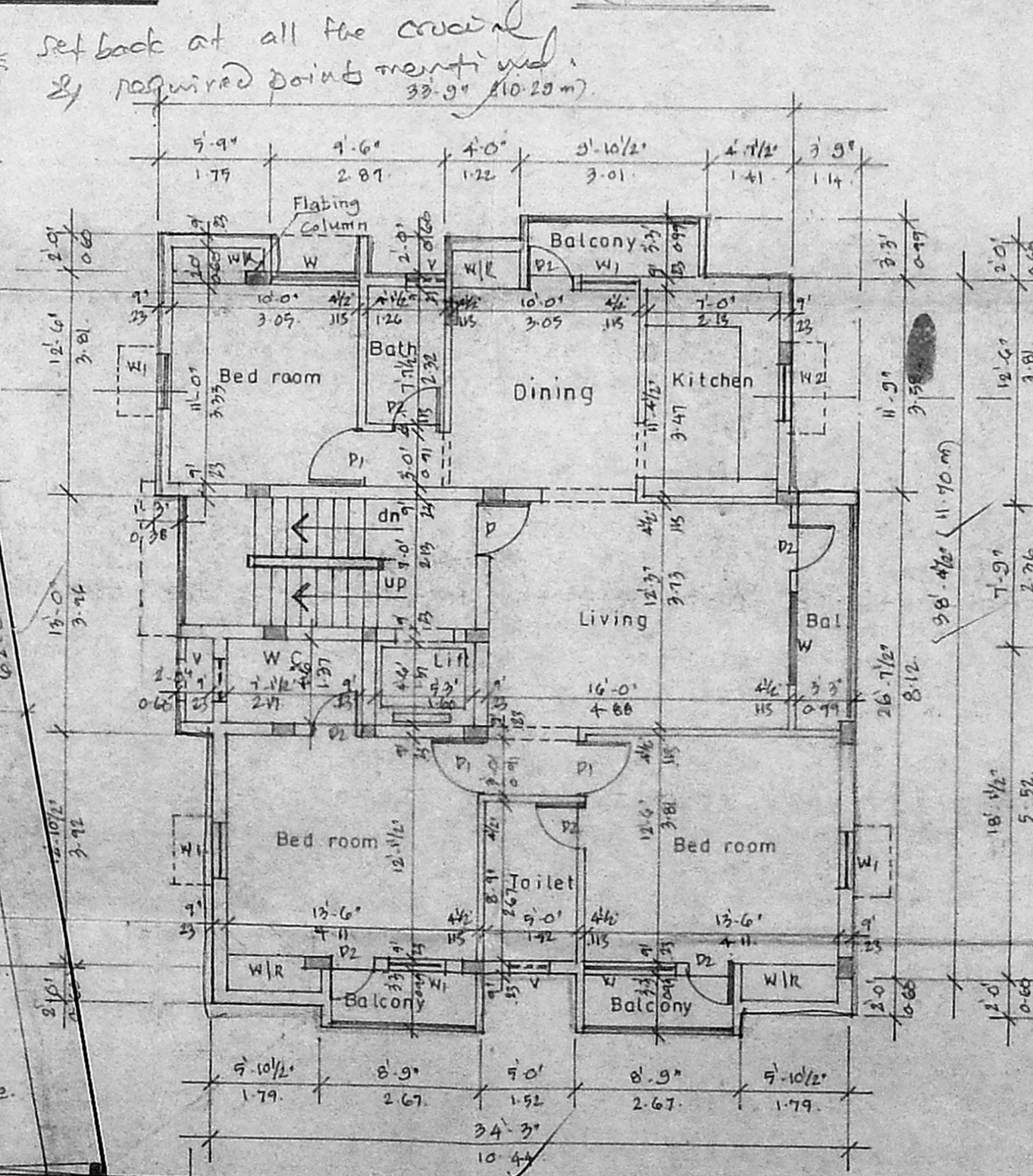
SECTION



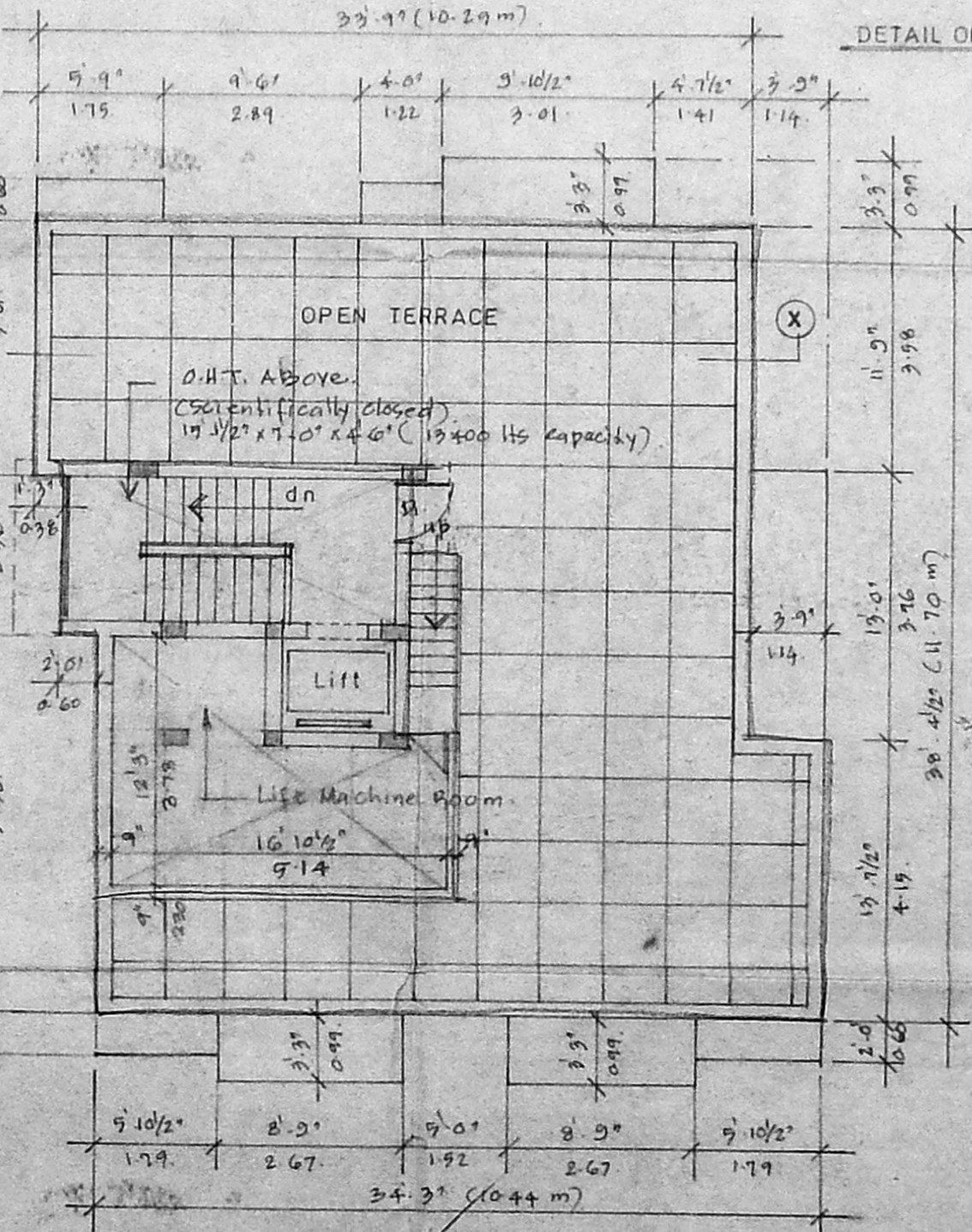
DETAIL OF PERCOLATION BED



CAR PARK LEVEL PLAN
(UNDER STILTS)



TYPICAL FLOOR PLAN
FIRST SECOND THIRD & FOURTH FLOOR



TERRACE FLOOR PLAN

Schedule of Joinery:

No	Width	Height	Description
D	3'-0"	7'-0"	C.W. Door
D1	3'-0"	7'-0"	- Do -
D2	2'-6"	7'-0"	- Do -
W	5'-0"	4'-6"	C.W. Glazed Window
W1	3'-0"	4'-6"	- Do -
W2	3'-0"	3'-0"	- Do -
V	2'-0"	2'-6"	Handmade

- Specifications:
- P.C.C. in 1:4:8
 - P.C.C. in 1:4:8
 - 230 mm masonry work in 1:4:8
 - 115 mm brick work in 1:4:8
 - Plastering the walls in 1:4:8
 - Plastering the walls in 1:4:8
 - Weathering course in brick jilly line
 - Concrete base of flat tiles
 - The U.G. Sump scientifically closed
 - All W.C.'s ground floor riser by 0.91 m from ground level.

Area Statement: Sq. ft. Sq. M.

Plot Area : 4012.00 : 372.86

Proposed Construction:

G.L. (Staircase Area): 176.75 : 16.43

First Floor Area : 1458.38 : 135.54

Second Floor Area : 1458.38 : 135.54

Third Floor Area : 1458.38 : 135.54

Fourth Floor Area : 1458.38 : 135.54

Total Builtup Area : 6010.27 : 558.58

F.S.I. Applied For : 1.458

Plot Coverage : 36.4%

- Legend:
- Proposed Construction
 - Boundary Line
 - Roads
 - Water Line
 - Sewer Line

Owner:

Job Title:

Proposed Apartment at
D No. 1- Tanjore Road,
T. Nagar Chennai - 17
Bearing T. S. 76° 69.
Block No. 124 of T. Nagar
Village, Madras.

Scale: 1" = 8'-0" Date: 08.06.2000

Licensed Surveyor:

V. Srinivasan

V. SRINIVASAN, AIA.,
Registered Architect - CA/92/19/155
Licensed Surveyor - Corporation of Chennai
R.A. No. 341
6, South Road, West C.I.T. Nagar,
Chennai - 600 035. Phone: 433 62 62